

APPENDIX C

Official Plan Schedules

Middlesex Centre Settlement Area
Stormwater Master Plan, July 2020

Figure C-1: Official Plan Schedule Map of Ilderton

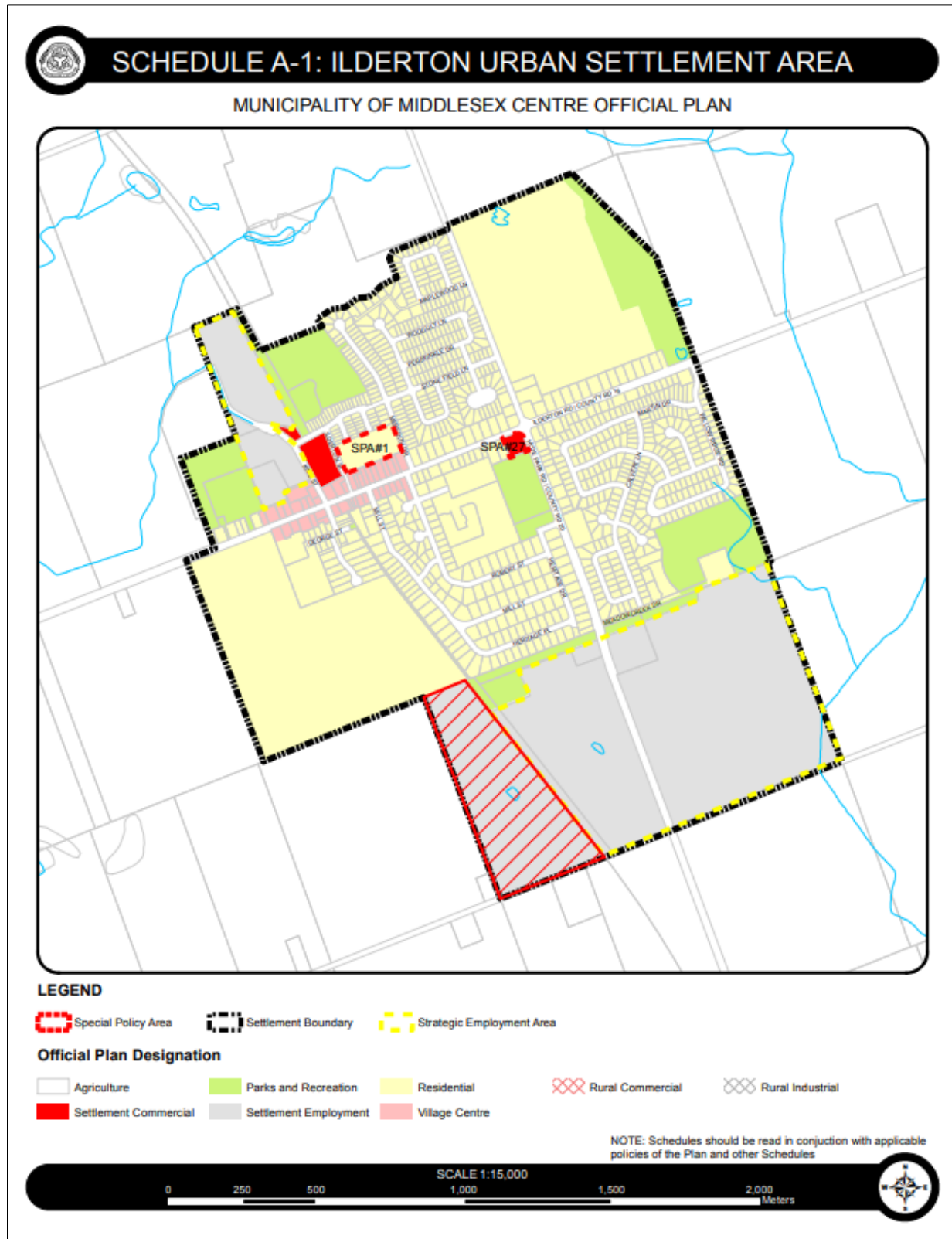


Figure C-2: Official Plan Schedule Map of Komoka-Kilworth

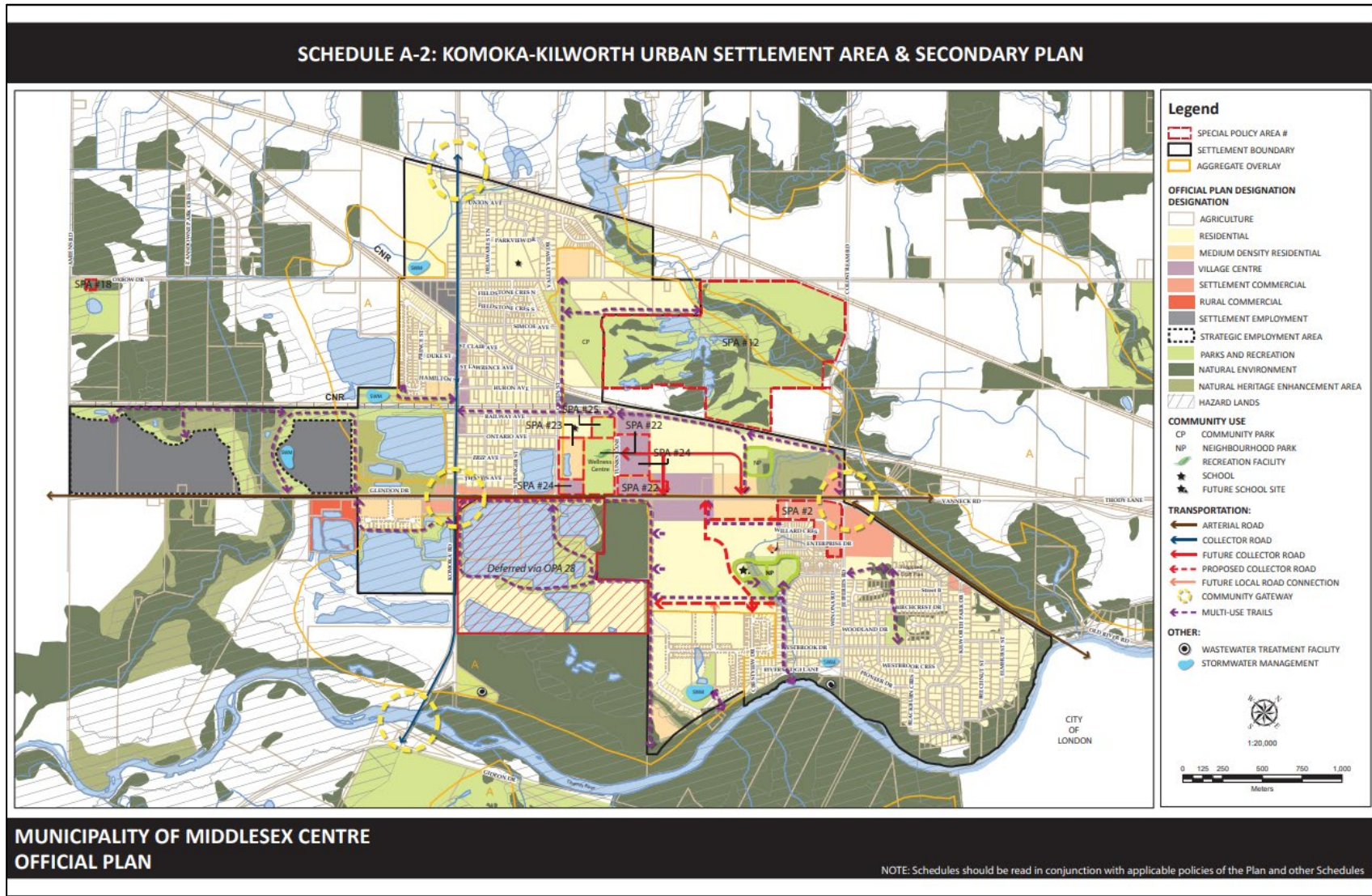


Figure C-3: Official Plan Schedule Map of Arva

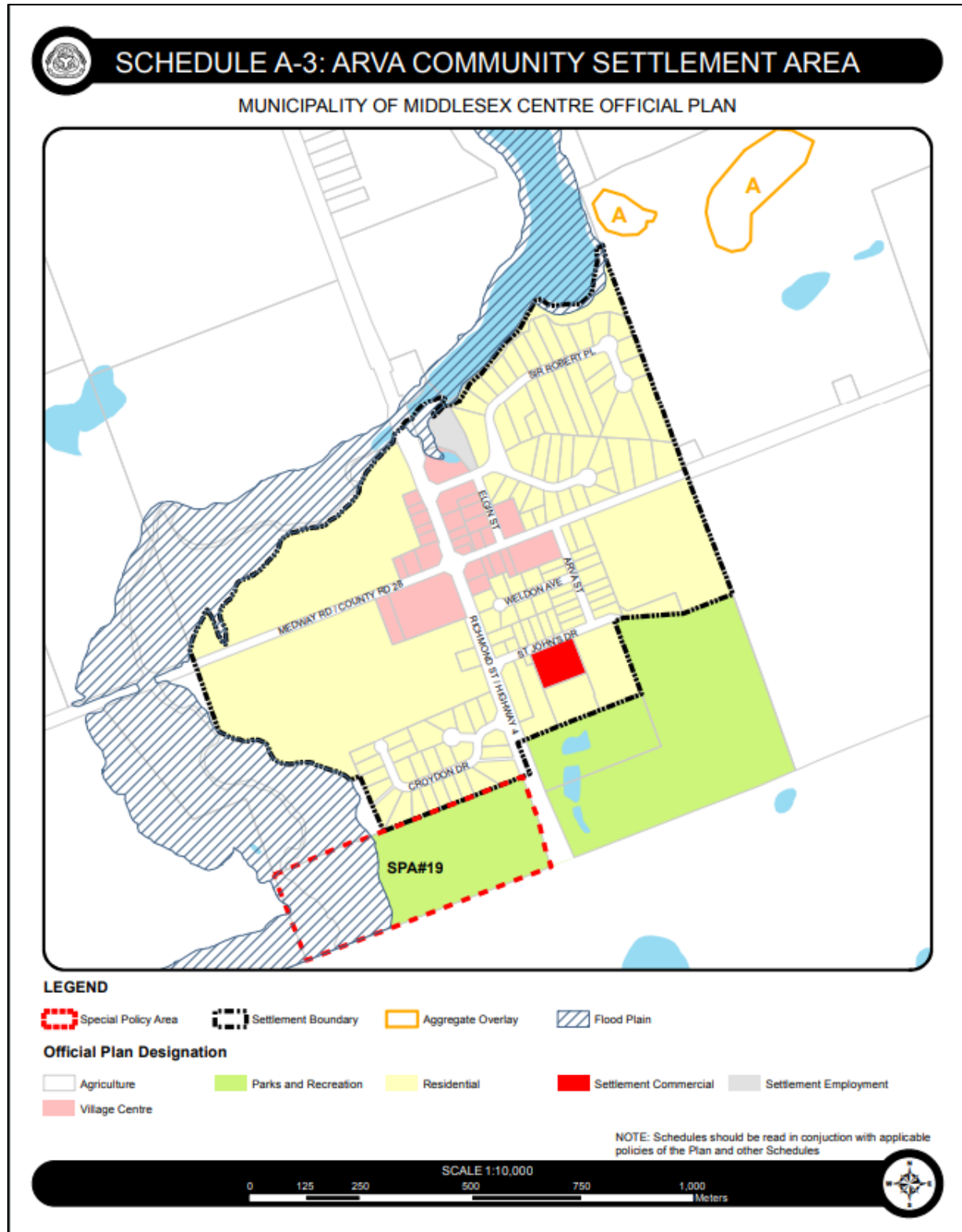


Figure C-4: Official Plan Schedule Map of Ballymote

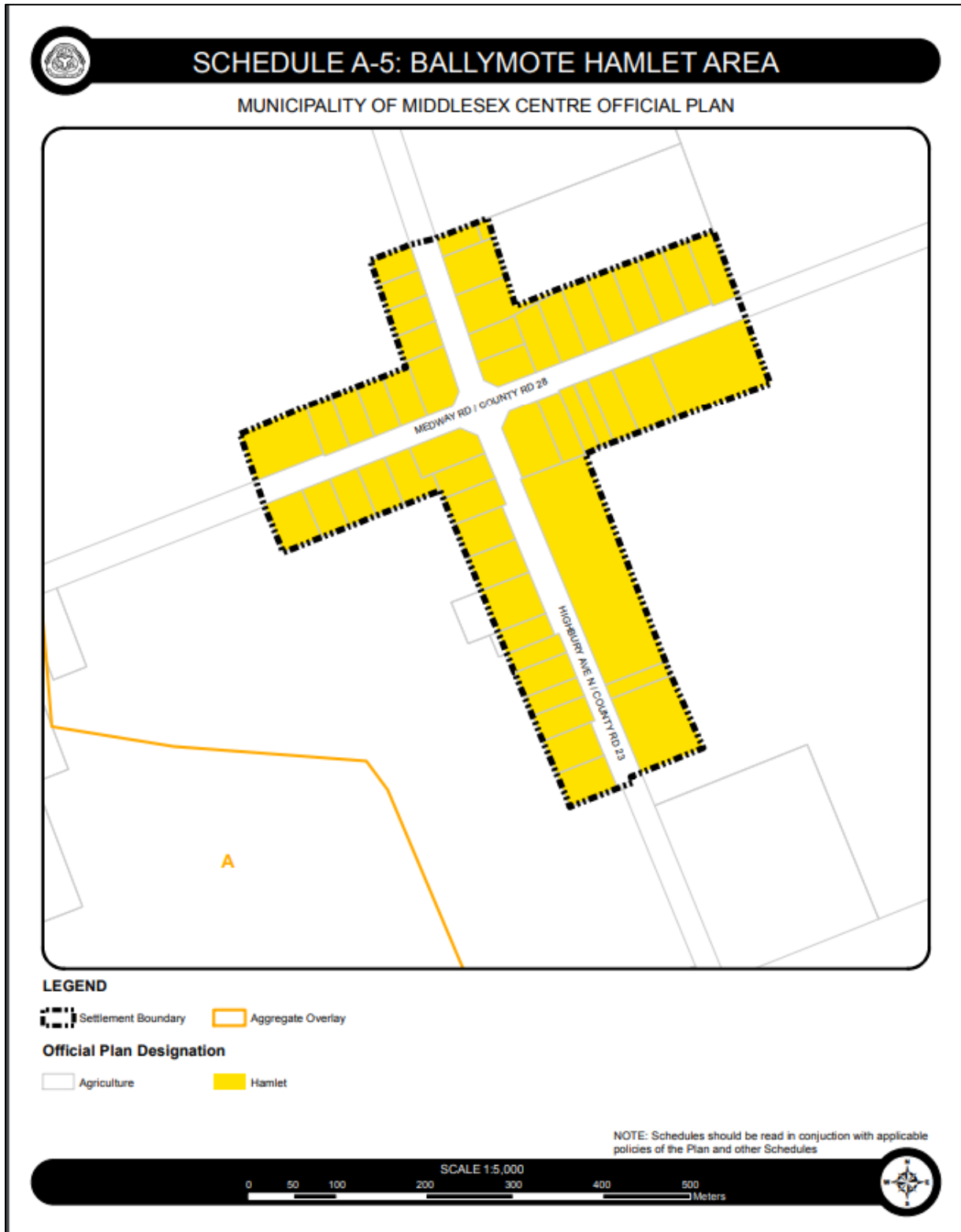


Figure C-5: Official Plan Schedule Map of Birr

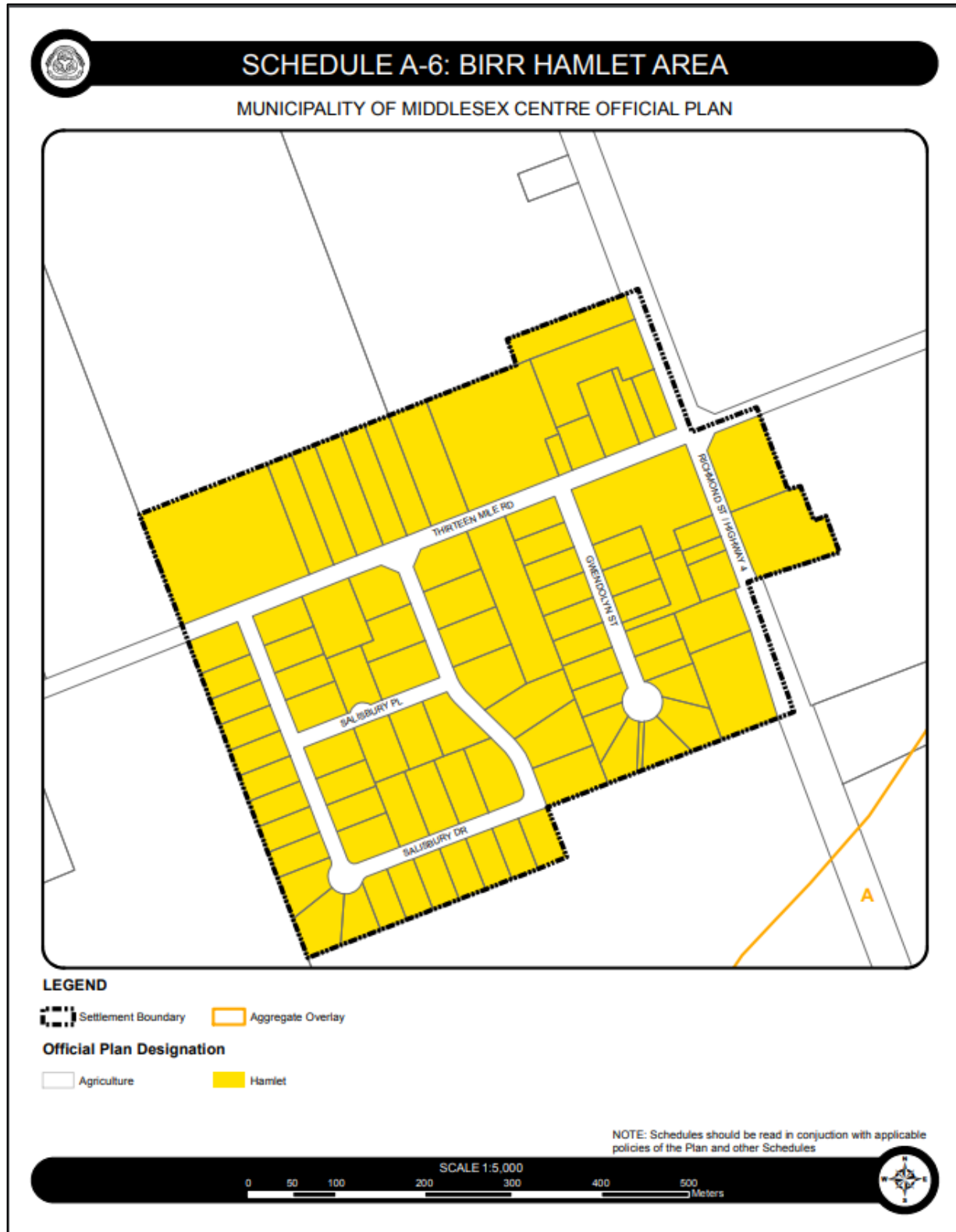


Figure C-6: Official Plan Schedule Map of Bryanston

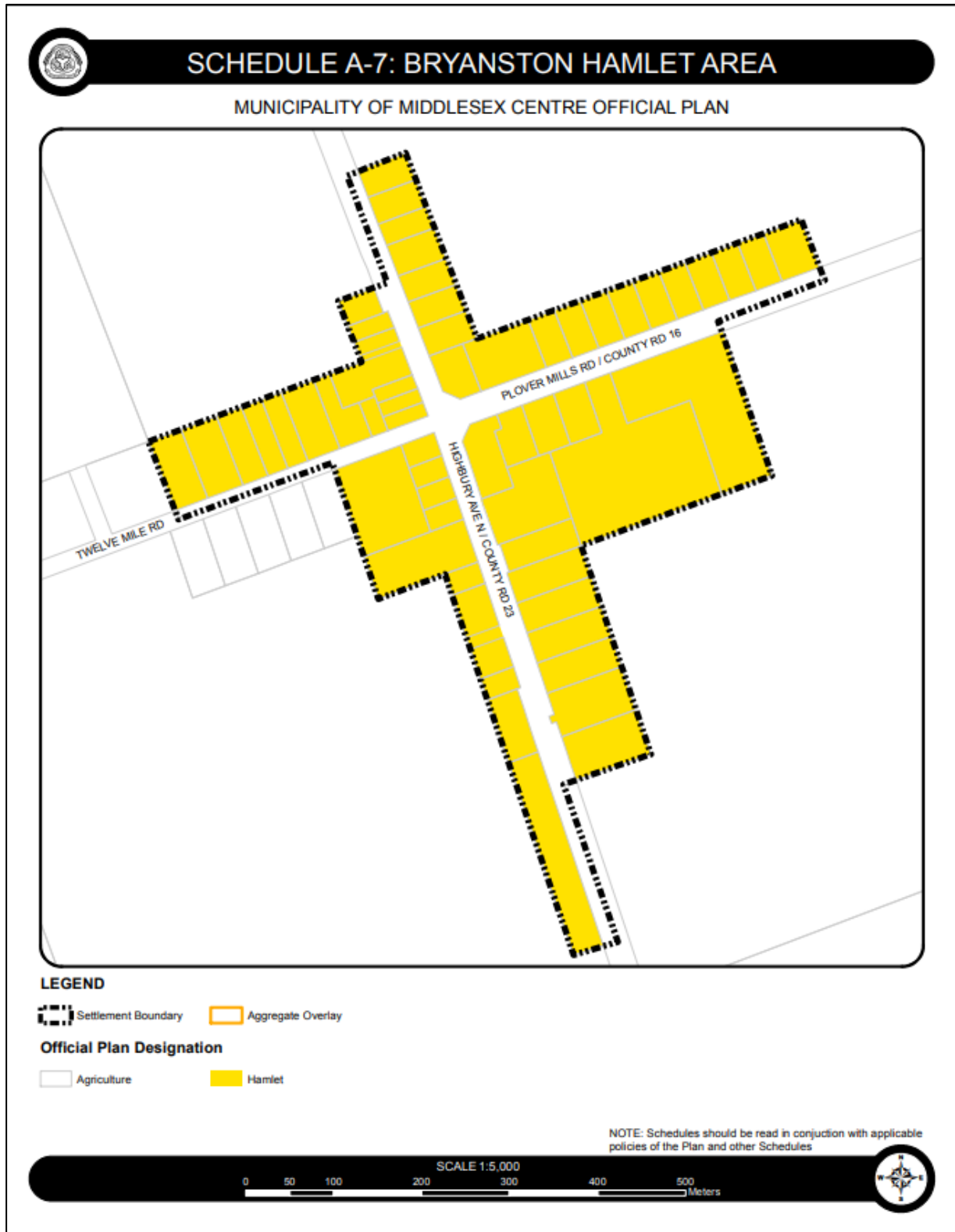


Figure C-7: Official Plan Schedule Map of Poplar Hill & Coldstream

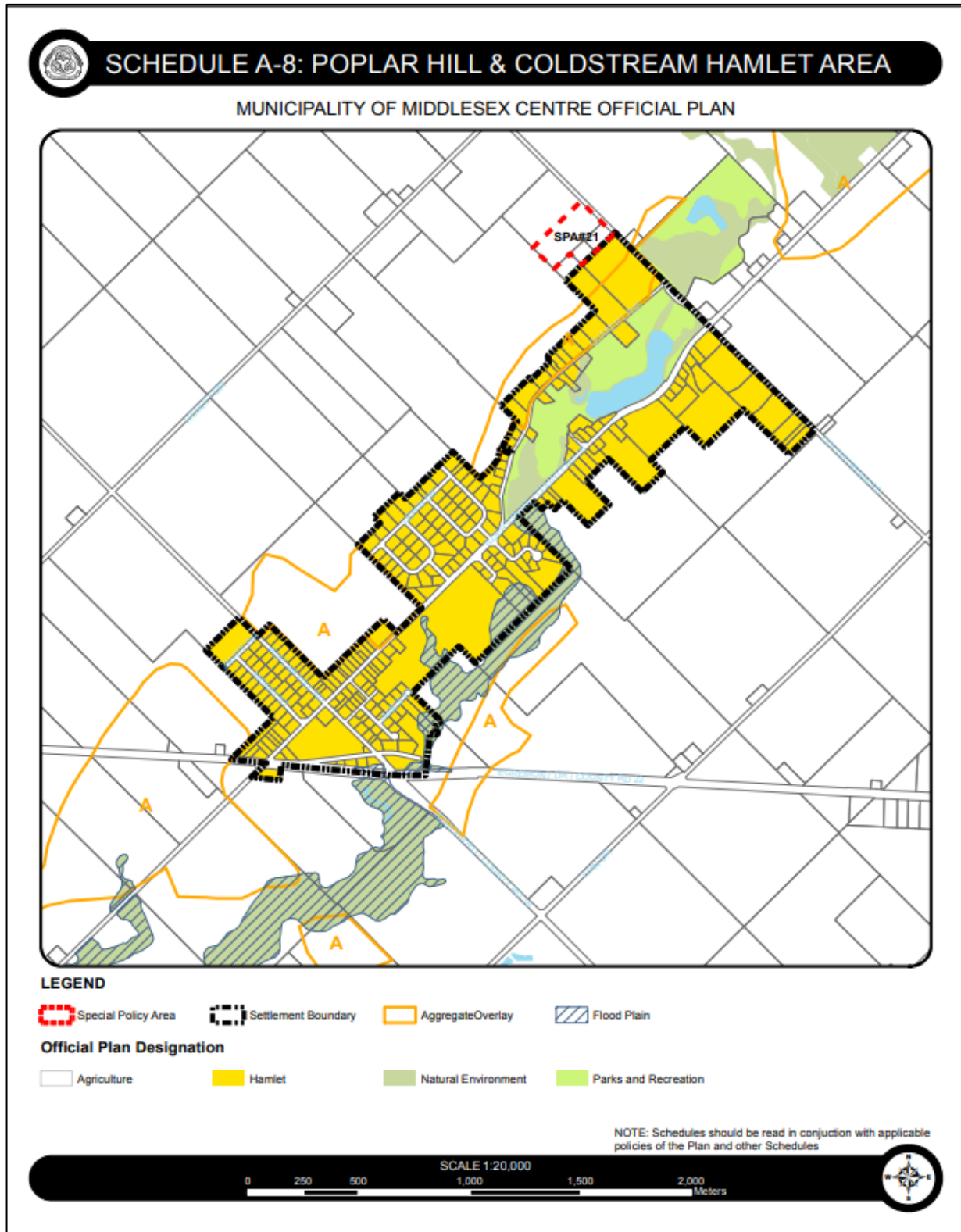


Figure C-8: Official Plan Schedule Map of Denfield

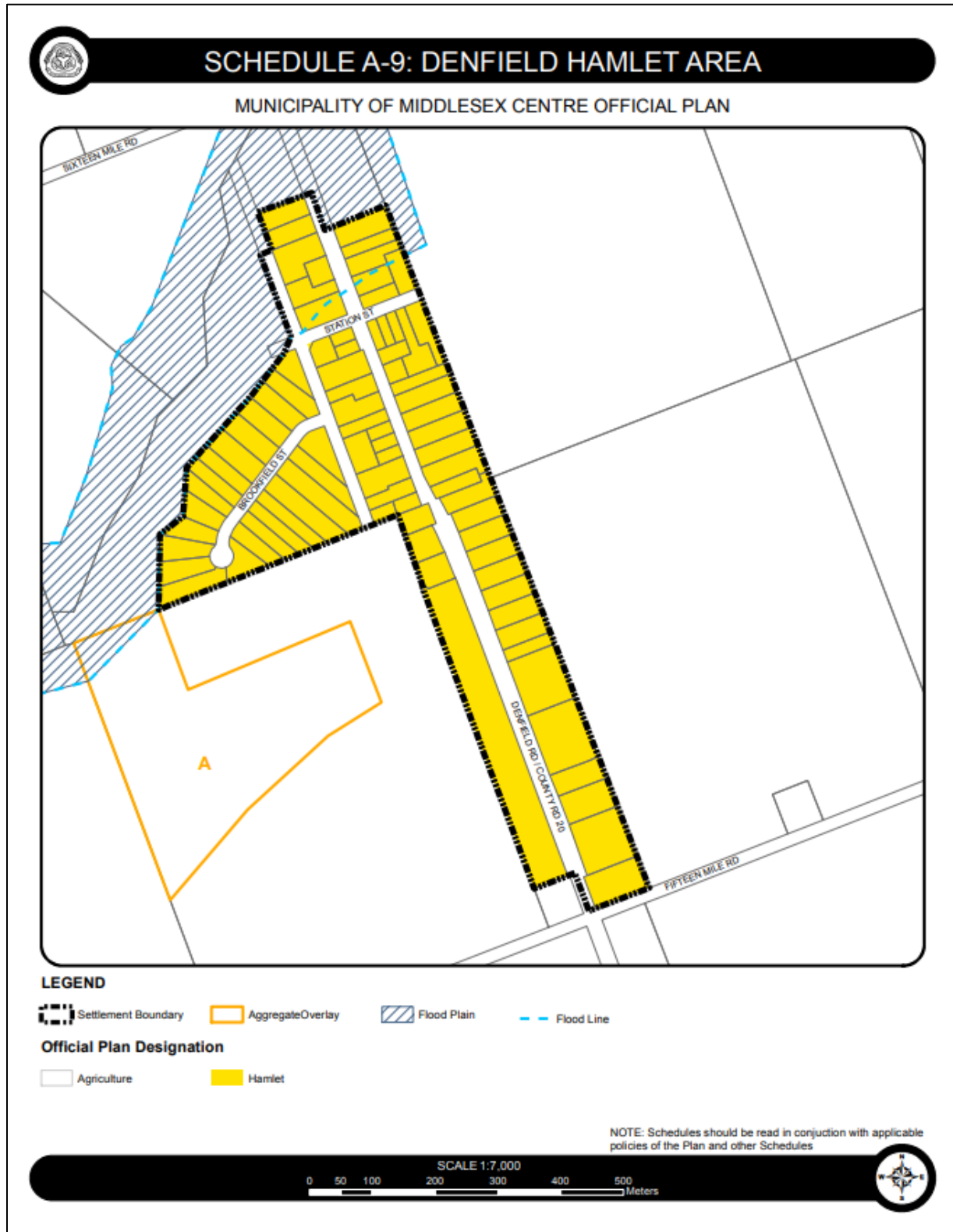


Figure C-9: Official Plan Schedule Map of Lobo

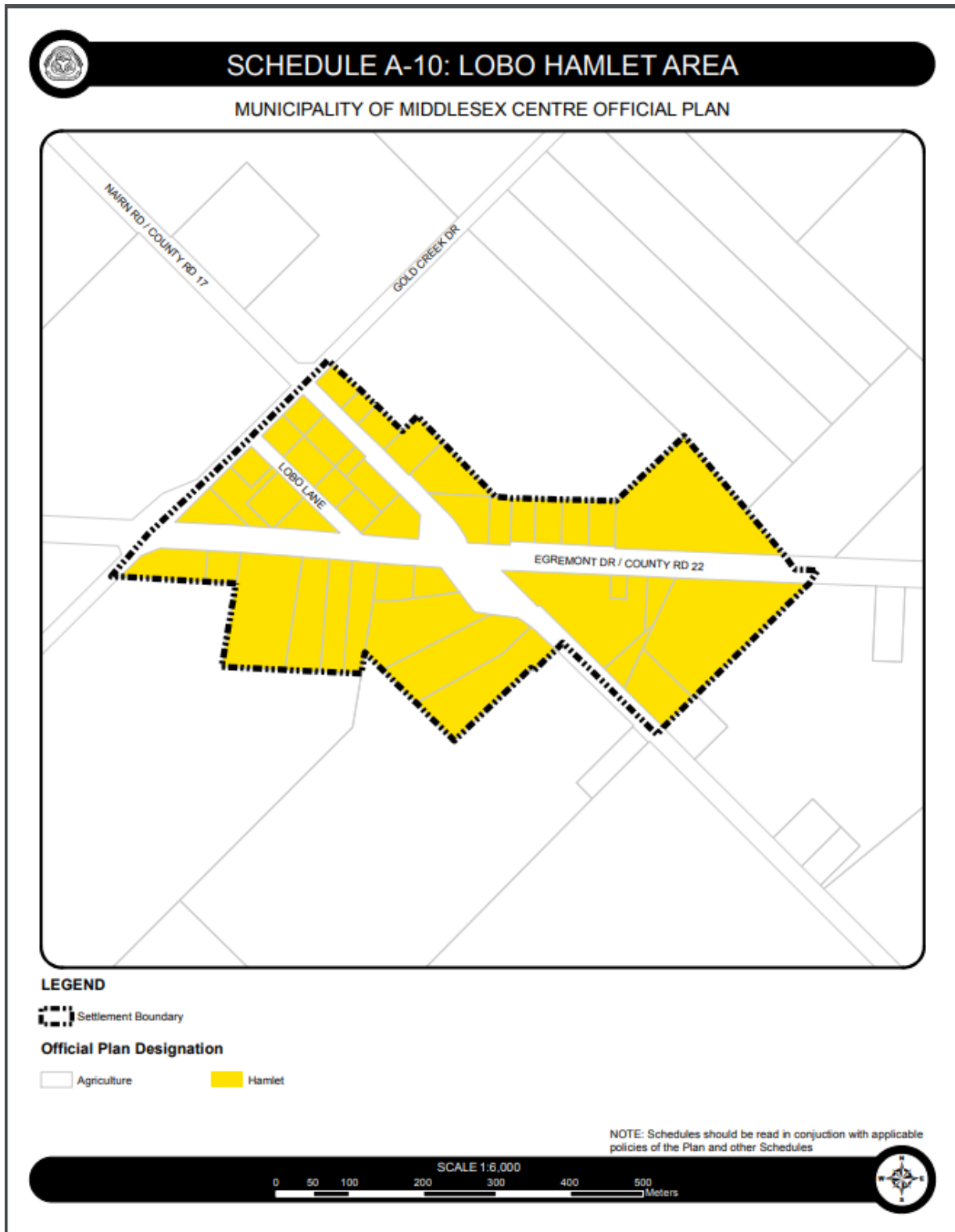


Figure C-10: Official Plan Schedule Map of Melrose

